

NSW Arbovirus Surveillance & Mosquito Monitoring 2022-2023

Weekly Update: Week ending 7 January 2023

(Report Number 12)



Summary

Arbovirus Detections

- **Sentinel Chickens:** There were no arbovirus detections in sentinel chickens.
- **Mosquito Isolates:** There were no arbovirus detections in mosquito isolates.

Mosquito Abundance

- **Inland:** LOW at Albury, Macquarie Marshes and Narrabri, MEDIUM at Armidale, HIGH at Moree, Murrumbidgee and Wilcannia, VERY HIGH at Griffith.
- **Coast:** LOW at Byron Bay, Port Macquarie, Wauchope and Wyong, MEDIUM at Gosford and Lake Cathie, HIGH at Newcastle.
- **Sydney:** LOW at Bankstown, Blacktown, Canada Bay, Earlwood, Northern Beaches and Penrith, MEDIUM at Georges River, Hills Shire, Liverpool and Sydney Olympic Park, HIGH at Parramatta.

Environmental Conditions

- **Climate:** In the week ending 7 January 2023, rainfall totals were moderate along the coast and low elsewhere in NSW. Average rainfall is predicted for NSW in February 2023. Minimum temperatures are predicted to be higher than usual in coastal areas of NSW and about average elsewhere. Maximum temperatures are likely to be about average in NSW.
- **Tides:** High tides over 1.8 metres are predicted for 20-25 January, which could trigger hatching of *Aedes vigilax*.

Human Arboviral Disease Notifications

- **Ross River Virus:** 8 cases were notified in the week ending 31 December 2022.
- **Barmah Forest Virus:** 0 cases were notified in the week ending 31 December 2022.

Comments and other findings of note

Major flooding is still occurring in Far West NSW for the Darling River at Tilpa and areas downstream. Extensive surface water is likely to continue to contribute to mosquito numbers remaining high in some inland areas, especially as the weather warms.

A high proportion of the mosquitoes collected inland have been the species, *Culex annulirostris*, which is a vector for Japanese Encephalitis virus (JEV). The potential for mosquito-transmission of JEV in NSW continues over the coming months.

Weekly reports are available at:

www.health.nsw.gov.au/Infectious/mosquito-borne/Pages/surveillance.aspx

Please send questions or comments about this report to:

Surveillance and Risk Unit, Environmental Health Branch, Health Protection NSW:
hssg-ehbsurveillance@health.nsw.gov.au

Testing and scientific services are provided by the Department of Medical Entomology, NSW Health Pathology, Institute of Clinical Pathology & Medical Research (ICPMR) for mosquito surveillance, and the Arbovirus Emerging Diseases Unit, NSW Health Pathology (ICPMR) for sentinel chicken surveillance.

The arbovirus surveillance and mosquito monitoring results in this report remain the property of the NSW Ministry of Health and may not be used or disseminated to unauthorised persons or organisations without permission.

SPHN (EH) 220867

Cover photos: **Bottom left** - Common banded mosquito, *Culex annulirostris*
Top and bottom right - Saltmarsh mosquito, *Aedes vigilax*
(Copyright 2020)

Arbovirus Detections

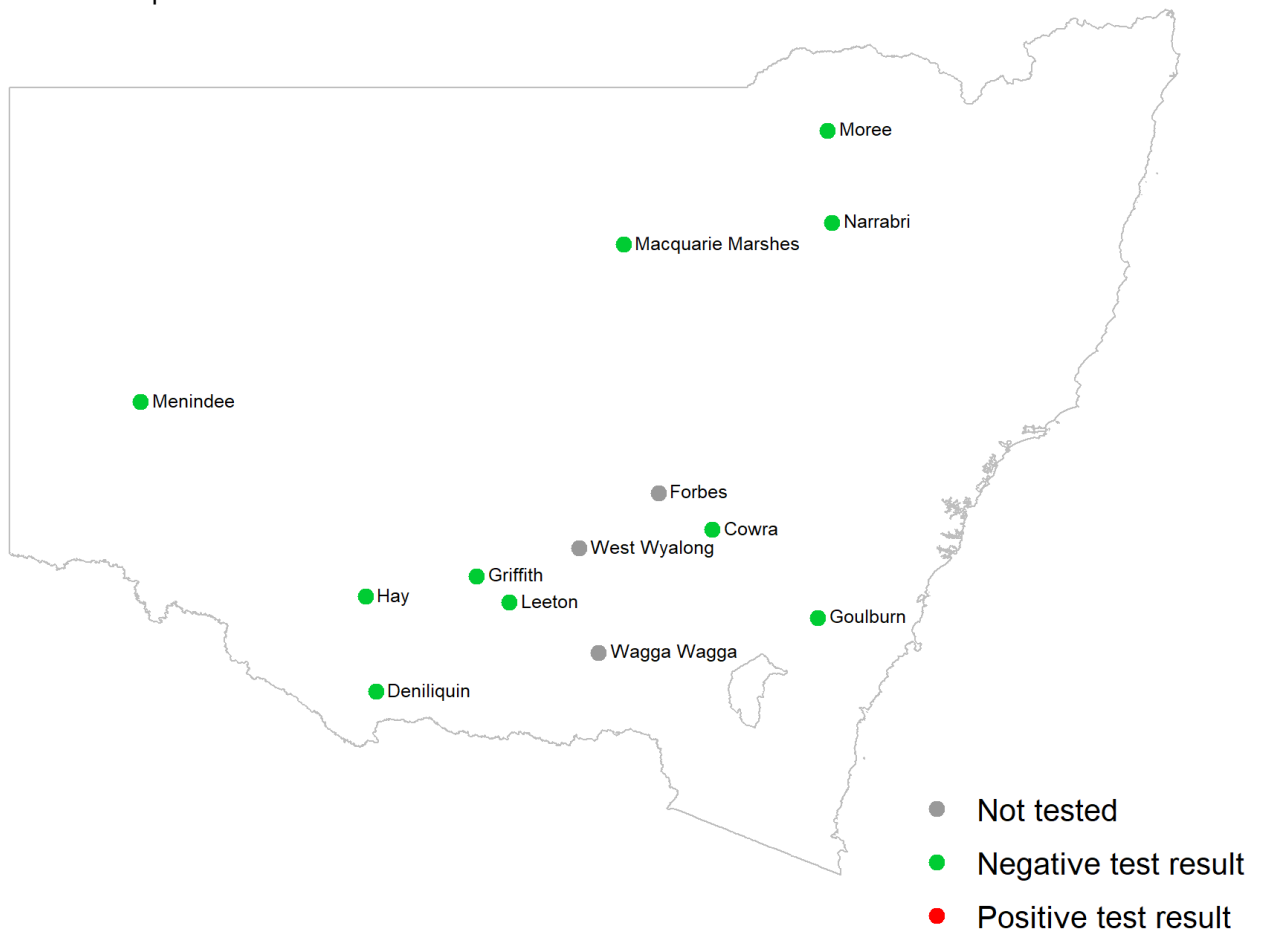
This section details detections of Murray Valley encephalitis virus, Kunjin virus, Ross River virus, Barmah Forest virus and Japanese encephalitis virus in the NSW Arbovirus Surveillance and Mosquito Monitoring Program.

Sentinel chickens

Chickens are bled for detection of antibodies directed against Murray Valley encephalitis virus, Kunjin virus and Japanese encephalitis virus, indicating exposure to these viruses. Test results for the past three weeks are shown in the map below and all positive test results for the season are detailed in the table.

Sentinel chicken antibody test results for samples collected in the three weeks to 7 January 2023

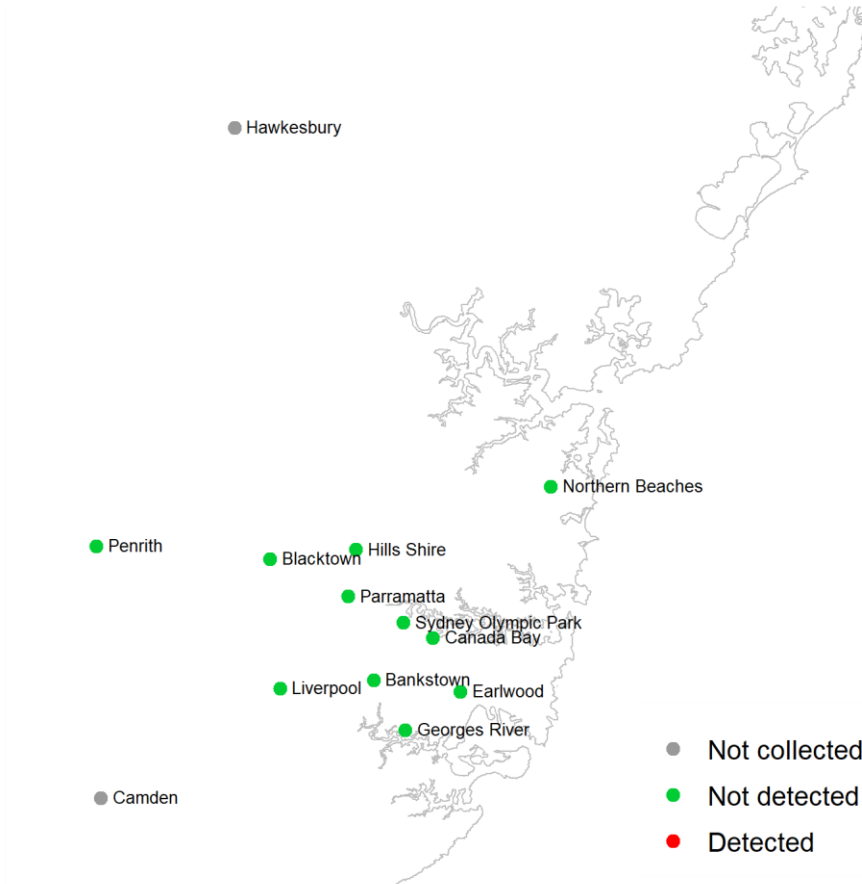
There were no positive test results.



Positive test results in the 2022-2023 surveillance season

Date of sample collection	Location	Virus
There have been no detections in sentinel chickens in the 2022-2023 surveillance season		

Sydney sites



Arboviruses detected in the 2022-2023 surveillance season

Date of sample collection	Location	Virus
14 November 2022	Macquarie Marshes	Barmah Forest
15 November 2022	Griffith	Ross River
22 November 2022	Griffith	Barmah Forest
5 December 2022	Leeton	Barmah Forest
5 December 2022	Temora	Ross River
5 December 2022	Grong Grong	Edge Hill
6 December 2022	Deniliquin	Barmah Forest
6 December 2022	Griffith	Barmah Forest
12 December 2022	Grong Grong	Barmah Forest
13 December 2022	Penrith	Edge Hill

Note:

Human cases of Edge Hill virus have rarely been reported. Infection may present as a mild self-limiting febrile illness with body aches.

Mosquito Abundance

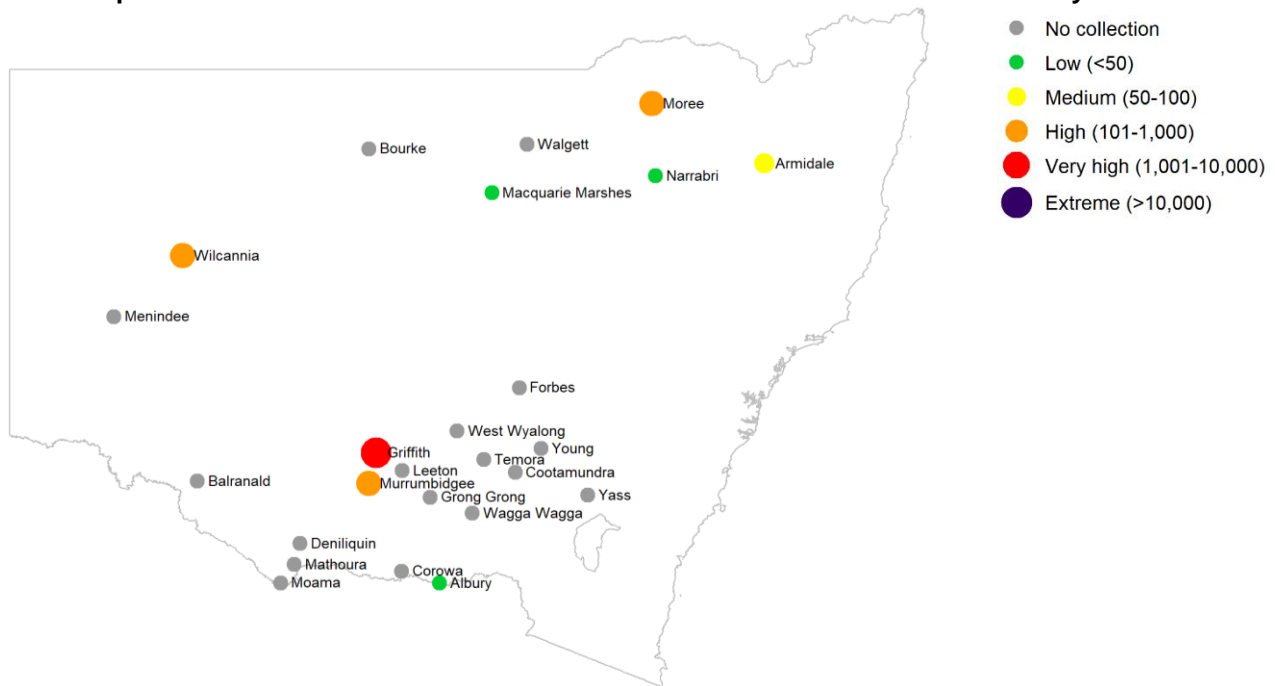
This section details counts of mosquitoes in the NSW Arbovirus Surveillance and Mosquito Monitoring Program. Each location represents the count average for all trapping sites at that location for the most recent week that collections were provided prior to preparation of this report.

Culex annulirostris and *Aedes vigilax* are vectors of interest for Ross River virus and Barmah Forest virus, *Culex annulirostris* is also a vector for Japanese encephalitis virus.

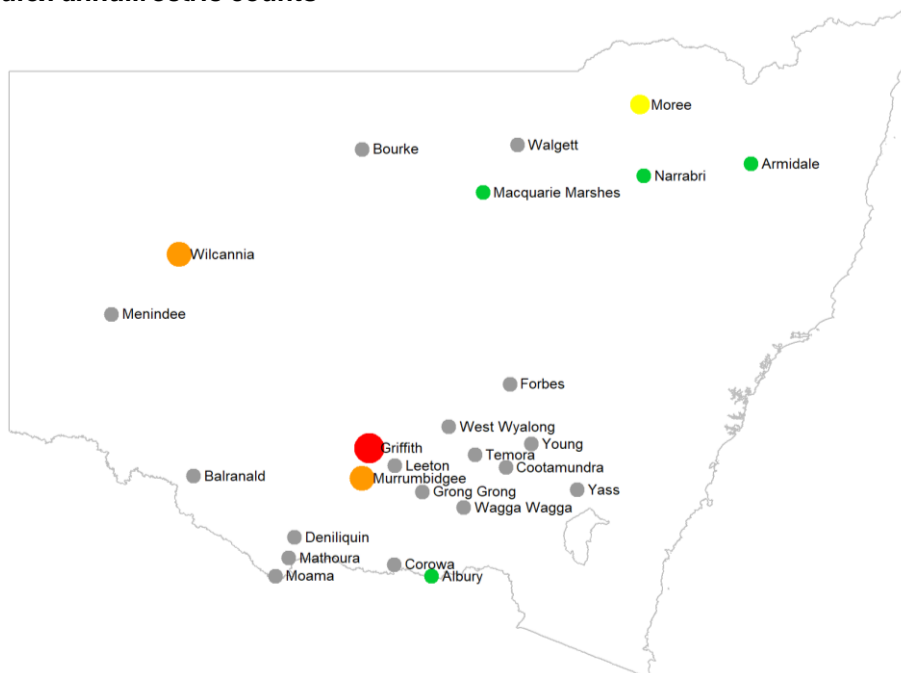
Mosquito counts (average per trap per location) for mosquito trapping sites reported in the week ending 7 January 2023

Inland sites

Total mosquito counts



Culex annulirostris counts



**Coastal sites
Total mosquito counts**



Key:

- No collection
- Low (<50)
- Medium (50-100)
- High (101-1,000)
- Very high (1,001-10,000)
- Extreme (>10,000)

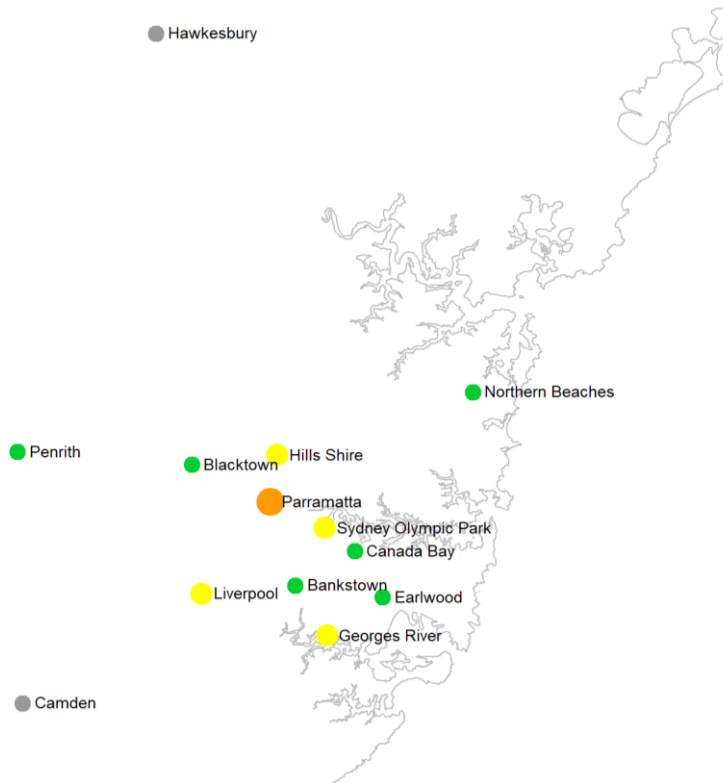
***Culex annulirostris* counts**



***Aedes vigilax* counts**



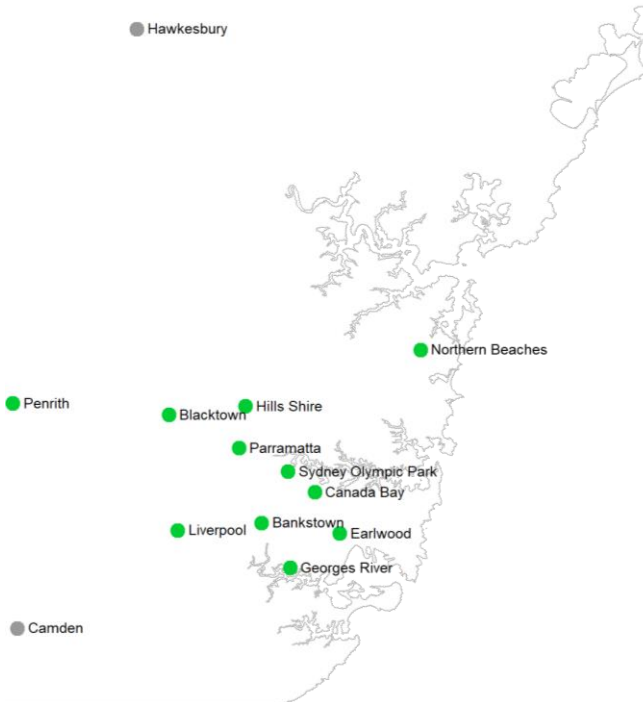
Sydney sites Total mosquito counts



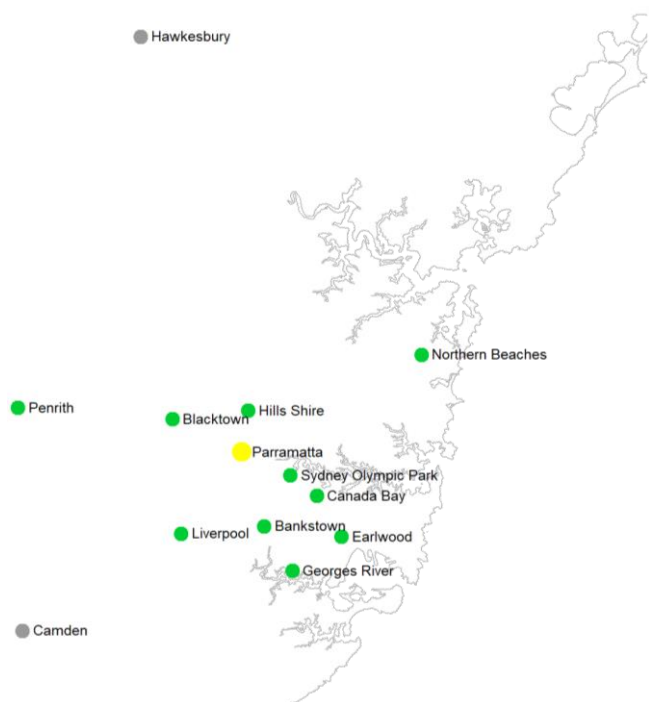
Key:

- No collection
- Low (<50)
- Medium (50-100)
- High (101-1,000)
- Very high (1,001-10,000)
- Extreme (>10,000)

Culex annulirostris counts



Aedes vigilax counts



Mosquito counts for the 2022-23 surveillance season Inland

"Cx. annul" refers to *Culex annulirostris* and "Ae. vigilax" refers to *Aedes vigilax*.

Key:

- No collection
- Low (<50)
- Medium (50-100)
- High (101-1,000)
- Very high (1,001-10,000)
- Extreme (>10,000)

Location	Mosquito	WEEK ENDING																																		
		Oct-22			Nov-22				Dec-22					Jan-23				Feb-23				Mar-23				Apr-23				May-23						
		15	22	29	5	12	19	26	3	10	17	24	31	7	14	21	28	4	11	18	25	4	11	18	25	1	8	15	22	29	6	13				
Albury	Cx. annul																																			
Albury	Total																																			
Armidale	Cx. annul																																			
Armidale	Total																																			
Balranald	Cx. annul																																			
Balranald	Total																																			
Bourke	Cx. annul																																			
Bourke	Total																																			
Cootamundra	Cx. annul																																			
Cootamundra	Total																																			
Corowa	Cx. annul																																			
Corowa	Total																																			
Deniliquin	Cx. annul																																			
Deniliquin	Total																																			
Forbes	Cx. annul																																			
Forbes	Total																																			
Griffith	Cx. annul																																			
Griffith	Total																																			
Grong Grong	Cx. annul																																			
Grong Grong	Total																																			
Leeton	Cx. annul																																			
Leeton	Total																																			
Macquarie Marshes	Cx. annul																																			
Macquarie Marshes	Total																																			
Mathoura	Cx. annul																																			
Mathoura	Total																																			
Menindee	Cx. annul																																			
Menindee	Total																																			
Moama	Cx. annul																																			
Moama	Total																																			
Moree	Cx. annul																																			
Moree	Total																																			
Murrumbidgee	Cx. annul																																			
Murrumbidgee	Total																																			
Narrabri	Cx. annul																																			
Narrabri	Total																																			
Temora	Cx. annul																																			
Temora	Total																																			
Wagga Wagga	Cx. annul																																			
Wagga Wagga	Total																																			
Walgett	Cx. annul																																			
Walgett	Total																																			
West Wyalong	Cx. annul																																			
West Wyalong	Total																																			
Wilcannia	Cx. annul																																			
Wilcannia	Total																																			
Yass	Cx. annul																																			
Yass	Total																																			
Young	Cx. annul																																			
Young	Total																																			

Coastal

		WEEK ENDING																														
		Oct-22			Nov-22			Dec-22				Jan-23				Feb-23				Mar-23				Apr-23			May-23					
Location	Mosquito	15	22	29	5	12	19	26	3	10	17	24	31	7	14	21	28	4	11	18	25	4	11	18	25	1	8	15	22	29	6	13
Ballina	Cx. annul																															
	Ae. vigilax																															
	Total																															
Bega	Cx. annul																															
	Ae. vigilax																															
	Total																															
Byron Bay	Cx. annul																															
	Ae. vigilax																															
	Total																															
Coffs Harbour	Cx. annul																															
	Ae. vigilax																															
	Total																															
Gosford	Cx. annul																															
	Ae. vigilax																															
	Total																															
Kempsey	Cx. annul																															
	Ae. vigilax																															
	Total																															
Kiama	Cx. annul																															
	Ae. vigilax																															
	Total																															
Lake Cathie	Cx. annul																															
	Ae. vigilax																															
	Total																															
Lismore	Cx. annul																															
	Ae. vigilax																															
	Total																															
Millbank	Cx. annul																															
	Ae. vigilax																															
	Total																															
Mullumbimby	Cx. annul																															
	Ae. vigilax																															
	Total																															
Murwillumbah	Cx. annul																															
	Ae. vigilax																															
	Total																															
Newcastle	Cx. annul																															
	Ae. vigilax																															
	Total																															
Port Macquarie	Cx. annul																															
	Ae. vigilax																															
	Total																															
Shoalhaven	Cx. annul																															
	Ae. vigilax																															
	Total																															
Tweed Heads	Cx. annul																															
	Ae. vigilax																															
	Total																															
Wauchope	Cx. annul																															
	Ae. vigilax																															
	Total																															
Wyong	Cx. annul																															
	Ae. vigilax																															
	Total																															

Sydney

		WEEK ENDING																															
		Oct-22			Nov-22				Dec-22					Jan-23			Feb-23			Mar-23				Apr-23			May-23						
Location	Mosquito	15	22	29	5	12	19	26	3	10	17	24	31	7	14	21	28	4	11	18	25	4	11	18	25	1	8	15	22	29	6	13	
Bankstown	<i>Cx. annul</i>																																
	<i>Ae. vigilax</i>																																
	Total																																
Blacktown	<i>Cx. annul</i>																																
	<i>Ae. vigilax</i>																																
	Total																																
Camden	<i>Cx. annul</i>																																
	<i>Ae. vigilax</i>																																
	Total																																
Canada Bay	<i>Cx. annul</i>																																
	<i>Ae. vigilax</i>																																
	Total																																
Earlwood	<i>Cx. annul</i>																																
	<i>Ae. vigilax</i>																																
	Total																																
Georges River	<i>Cx. annul</i>																																
	<i>Ae. vigilax</i>																																
	Total																																
Hawkesbury	<i>Cx. annul</i>																																
	<i>Ae. vigilax</i>																																
	Total																																
Hills Shire	<i>Cx. annul</i>																																
	<i>Ae. vigilax</i>																																
	Total																																
Liverpool	<i>Cx. annul</i>																																
	<i>Ae. vigilax</i>																																
	Total																																
Northern Beaches	<i>Cx. annul</i>																																
	<i>Ae. vigilax</i>																																
	Total																																
Parramatta	<i>Cx. annul</i>																																
	<i>Ae. vigilax</i>																																
	Total																																
Penrith	<i>Cx. annul</i>																																
	<i>Ae. vigilax</i>																																
	Total																																
Sydney Olympic Park	<i>Cx. annul</i>																																
	<i>Ae. vigilax</i>																																
	Total																																

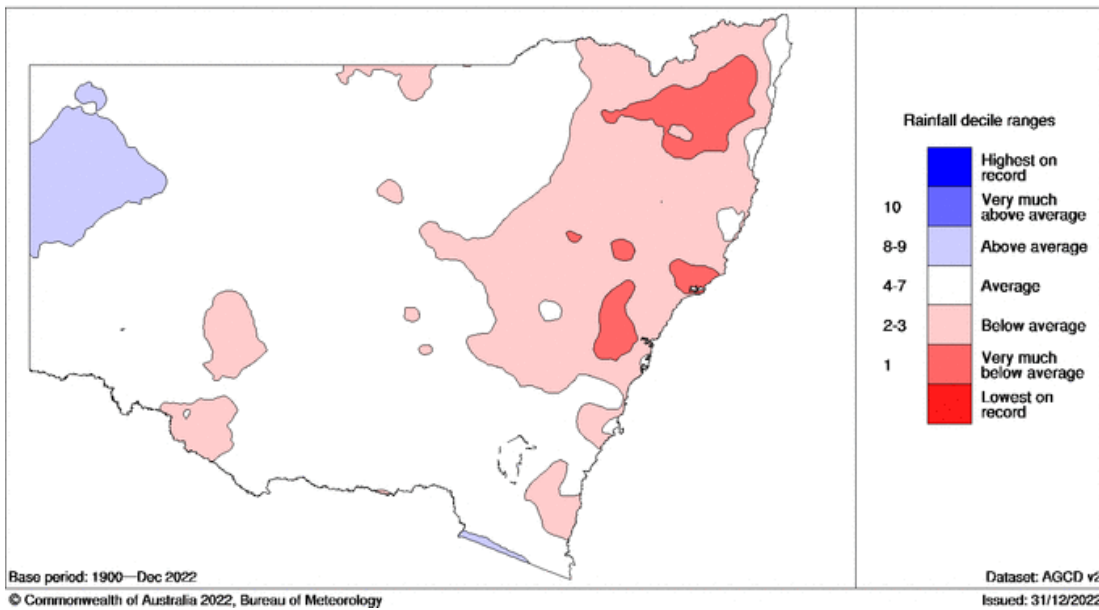
Environmental Conditions

Mosquitoes require water to breed. Rainfall and tides (for the salt marsh mosquito, *Aedes vigilax*) are important contributing factors for proliferation of mosquito numbers. Unseasonably warm weather can also contribute to higher mosquito numbers.

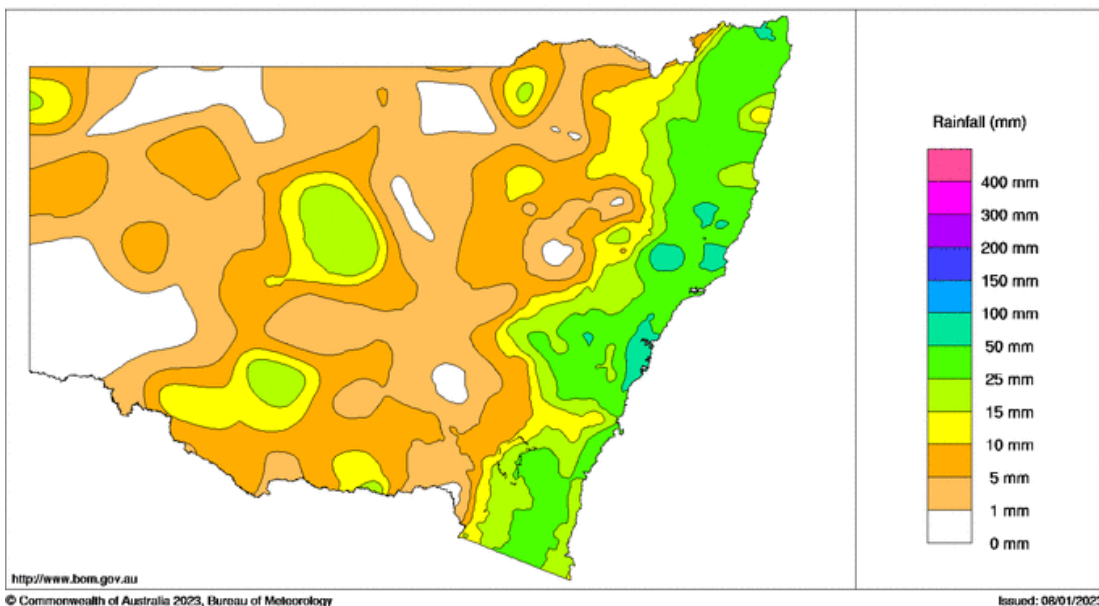
Rainfall

In December, rainfall was below average in northeastern NSW and average for most other areas of the state. In the week ending 7 January 2023, rainfall totals were moderate along the coast and low elsewhere.

New South Wales rainfall deciles December 2022
Australian Gridded Climate Data



New South Wales Rainfall Totals (mm) Week Ending 7th January 2023
Australian Bureau of Meteorology



Source: Australian Government, Bureau of Meteorology: www.bom.gov.au/climate/maps/rainfall

Next month's rainfall and temperature outlook

The Bureau of Meteorology's rainfall outlook predicts that NSW is likely to receive average rainfall for February.

www.bom.gov.au/climate/outlooks/#/rainfall/median/monthly/0

The Bureau of Meteorology's temperature outlook predicts that minimum temperatures are likely to be higher than usual in coastal areas of NSW for February and about average elsewhere. Maximum temperatures are likely to be about average in NSW.

www.bom.gov.au/climate/outlooks/#/temperature/maximum/median/monthly/0

www.bom.gov.au/climate/outlooks/#/temperature/minimum/median/monthly/0

Tides

Tidal information is relevant for the prediction of the activity of the salt marsh mosquito, *Aedes vigilax*. Typically for NSW, high tides of over 1.8 m, as measured at Sydney, can induce hatching of *Aedes vigilax* larvae. Predicted tide heights can provide some indication of when this is likely to occur.

Dates of predicted high tides of over 1.8 m at Sydney (Fort Denison)

- 20-25 January 2023

Source: Australian Government, Bureau of Meteorology: www.bom.gov.au/australia/tides/#/nsw-sydney-fort-denison

Note: Measured tides at Sydney Port Jackson for the current week are available from the NSW Government, Manly Hydraulics Laboratory: <https://mhl.nsw.gov.au/Data-OceanTide>.

Human Arboviral Disease Notifications

Under the *NSW Public Health Act 2010*, human arboviral infections are notifiable in NSW. The NSW Health Communicable Diseases Weekly Report (CDWR) reports confirmed and probable case numbers by the week they are received by the NSW notifiable diseases surveillance system, and is available at: www.health.nsw.gov.au/Infectious/reports/Pages/CDWR.aspx.

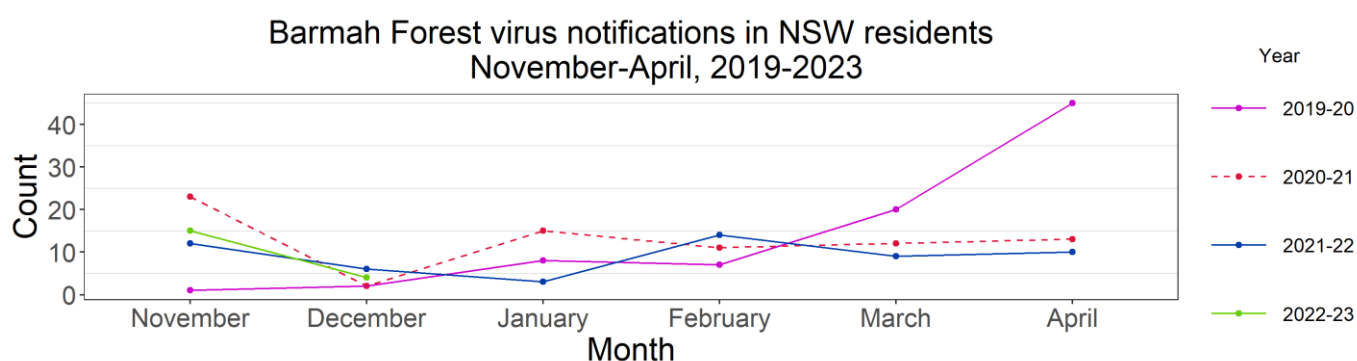
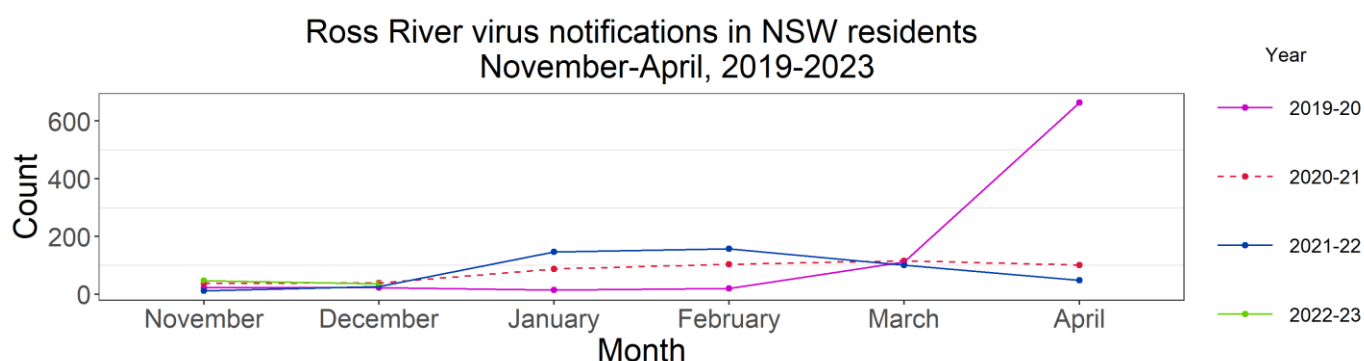
The data for Ross River virus and Barmah Forest virus from the CDWR for the latest reported 3 weeks are below.

Recent notifications of Ross River virus and Barmah Forest virus infections in humans (by date of case report received)

	Week		
	Latest week (25 – 31 Dec 2022)	1-week prior (18 – 24 Dec 2022)	2-weeks prior (11– 17 Dec 2022)
Ross River virus	8	9	8
Barmah Forest virus	0	0	2

Source: CDWR, Communicable Diseases Branch, Health Protection NSW, NSW Health

Notifications of Ross River virus and Barmah Forest virus infections, by month of disease onset (the earlier of patient-reported onset or specimen collection date), are available online at: www1.health.nsw.gov.au/IDD/pages/data.aspx. The following figures show this data for November to April of the current NSW Arbovirus Surveillance and Mosquito Monitoring season (2022-2023), and the same period in the previous three years.



Source: NSW Health Notifiable Conditions Information Management System (NCIMS), Communicable Diseases Branch and Centre for Epidemiology and Evidence, NSW Health

Notes: The data for the previous month are the notifications to date (data extracted on 9 January 2023). Notifications are for NSW residents, regardless of whether the infection was acquired or diagnosed in NSW. Notifications of Ross River virus and Barmah Forest virus infection lag the date of acquiring the infection due to the time taken for symptom development, diagnosis, notification, and other factors. The weekly numbers by date of notification are useful for monitoring recent short-term trends but represent infections that were acquired some time ago. The monthly numbers by date of onset are more timely but less exact because they represent the earlier of patient-reported onset or specimen collection date and are therefore useful for monitoring general trends in human arboviral disease over the course of a season.